

Instr. Number: 20-4624
 BK: 2020 PG: 4624
 Recorded: 8/20/2020 at 9:08:40.0 AM
 County Recording Fee: \$7.00
 Iowa E-Filing Fee: \$3.00
 Combined Fee: \$10.00
 Revenue Tax:
 KAREN SCHWANEBECK, RECORDER
 Marion County, Iowa

RETURN TO: DANIELS LAND SURVEYING, 22598 18TH AVENUE, NEW VIRGINIA IA 50210 (515) 577-2583

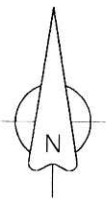
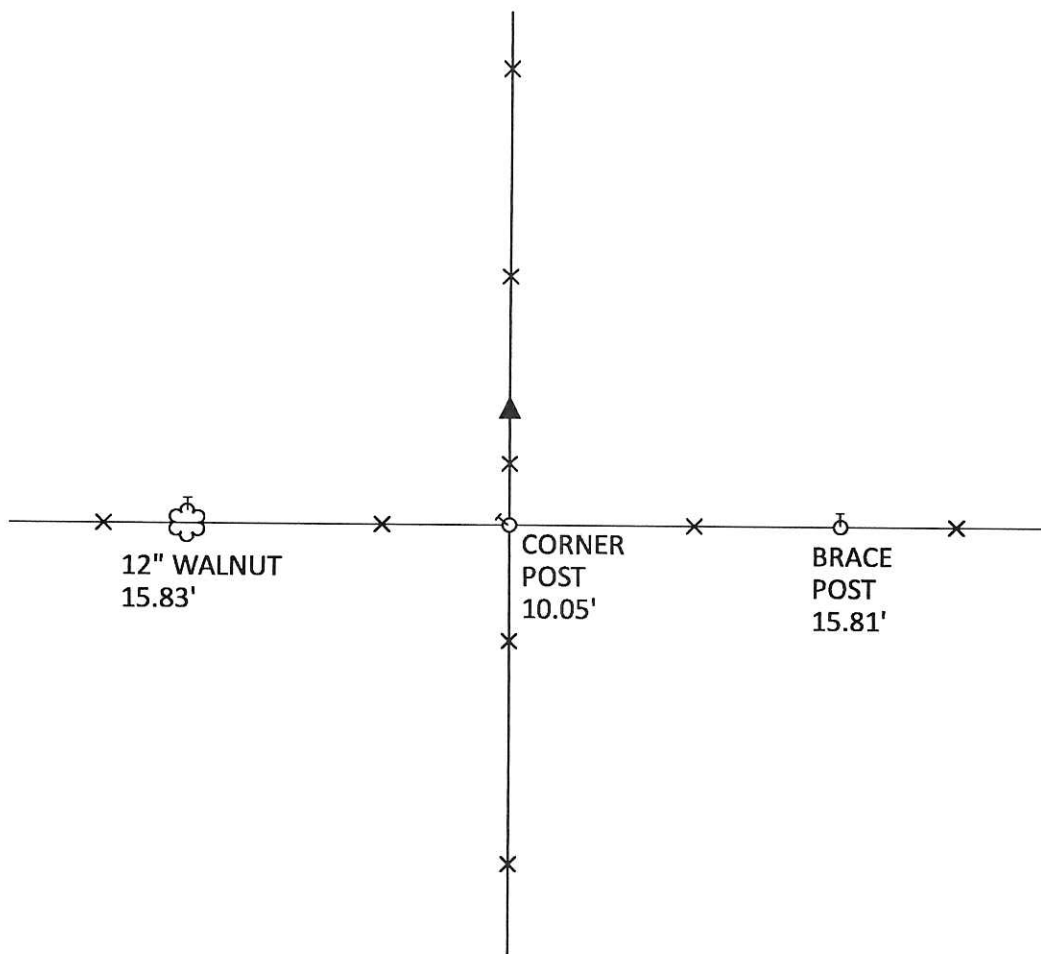
UNITED STATES PUBLIC LAND CORNER CERTIFICATE

Land Survey Monuments in Section 13, Township 74 North, Range 20 West of the 5th P.M., Marion County, Iowa.
 Previously recorded in n.a. in the County Recorder's Office

MONUMENT DESCRIPTIONS AND REMARKS:

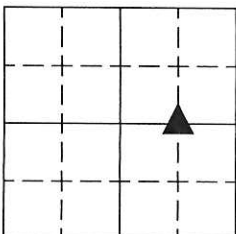
Set 1/2" red plastic cap rebar, #17532 on line between found E 1/4 & W 1/4 corners at intersection with N/S boundary fence.

PLAN VIEW



SW COR. SE 1/4 NE 1/4


ALL TIES TO 40d RING SHANK NAILS UNLESS NOTED



Section Number:

13

Project Number: 1458



I hereby certify that this surveying document was prepared by me and the related survey work was performed by me or under my direct personal supervision and that I am a duly licensed Land Surveyor under the laws of the State of Iowa.

Signed Chad A. Daniels Date 8/18/20

Iowa License No. 17532
 My license renewal date is 12-31-2020