



Document 22-5293

Book 2022 Page 5293 Type CORNR Pages 1
Date 10/07/2022 Time 12:22 PM
Rec Amt \$7.00



GARDEN & ASSOC.

P.O. Box 451, Oskaloosa, Iowa 52577-0451 Phone: (641)672-2526

NAOMI ELLIS, RECORDER
MARION COUNTY IOWA

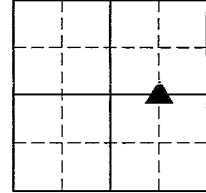
UNITED STATES PUBLIC LAND SURVEY CORNER CERTIFICATE

OF

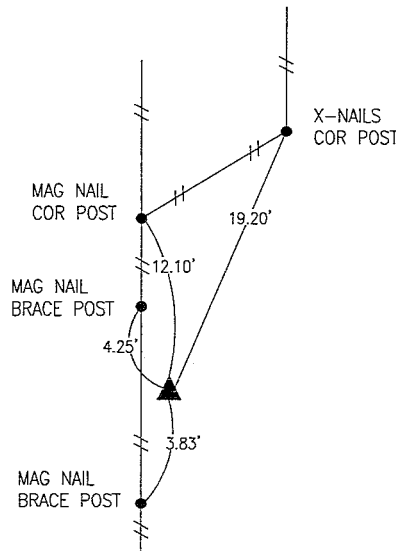
Land Survey Monuments situated in Section 11, Township 75, Range 19, of the Fifth Principal Meridian, MARION County, Iowa.

Previously recorded in NO CERTIFICATE OF RECORD in County Recorder's Office.

Monument Description and Remarks: SEE BELOW



NW COR NE-SE




SEPTEMBER 2022
SET 5/8" REBAR WITH YELLOW PLASTIC CAP #19960 MIDWAY AND ONLINE BETWEEN THE CENTER AND EAST 1/4 CORNER OF SECTION 11-75-19. THIS POSITION LANDS 1 FOOT EAST OF AN EXISTING NORTH-SOUTH FENCE.

I hereby certify that this land surveying document was prepared and the related survey work was performed by me or under my direct personal supervision and that I am a duly licensed Professional Land Surveyor under the laws of the State of Iowa.

Bobby J. Maddaleno 10-4-22
Bobby J. Maddaleno, P.L.S. Date
License number: 19960
My license renewal date is December 31, 2023

SEAL



List Corners to be Indexed			
Corners	Section	Township	Range
NW COR NE-SE	11	75	19

Pd. #19960-CHK, Ref. to Garden & Assoc., env.

11