



Document 17-5728

Book 2017 Page 5728 Type CORNR Pages 1
Date 12/29/2017 Time 10:15 AM
Rec Amt \$7.00

KAREN SCHWANEBECK, RECORDER
MARION COUNTY IOWA

Prepared By: J. Brian Morrissey, Morrissey Surveying & Consulting, LLC, 1405 Hwy. G28, Otley, Ia. 50214, 515-480-2531

UNITED STATES PUBLIC LAND SURVEY CORNER CERTIFICATE OF

Land Survey Monuments situated in Section 32, Township 75N, Range 19W, of the Fifth Principal Meridian, Marion County, Iowa.
Previously recorded in N/A in the County Recorder's Office.
(book, page, document number, etc.)

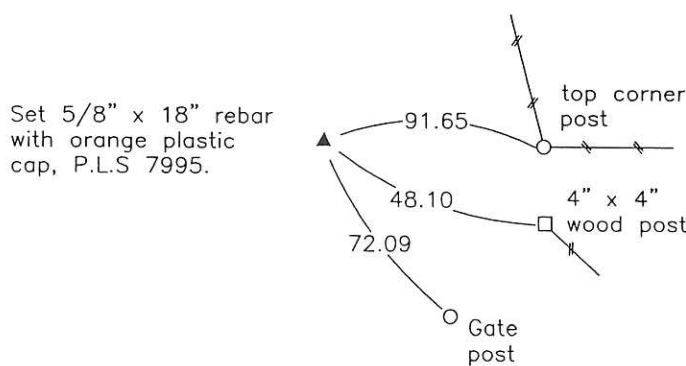
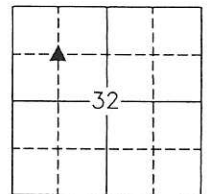
(Show reason for preparing this certificate, the evidence and detailed procedures used in establishing the corner positions and monumentation found or placed.)

Monument Description and Remarks: Set 5/8" x 18" rebar with orange plastic cap, P.L.S 7995 at intersection of fence to east and a line from found NW Cor., NE 1/4, NW 1/4, and a point 20 feet west of old road R.O.W. fence corner, 815 feet north of set corner. R.O.W. fence corner was used based on 1952 road relocation plans for Proj. No. SN-2197.

This Corner was used for a Plat of Survey in the NE 1/4 of the NW 1/4, Sec. 32, recorded in Bk. 2017, P. 5071.

PLAN VIEW


(Show a minimum of three reference ties to durable physical objects, relevant monuments and physical conditions that will enable recovery of the corner.)



SW Corner, NE 1/4 of the NW 1/4, Section 32

Date of Survey: 11/10/17

NOTE: ALL TIES TO BRASS DISK OR YELLOW/ORANGE SURVEY MARKER UNLESS NOTED.



I hereby certify that this land surveying document was prepared and the related survey work was performed by me or under my direct personal supervision and that I am a duly Licensed Land Surveyor under the laws of the state of Iowa.

Signature: J. Brian Morrissey Date: 12/26/17
J. Brian Morrissey

License number 7995.

My license renewal date is December 31, 2019

927-17-1/5

Pd \$700 ex-Ref Brian Morrissey