



Document 21-2130

Book 2021 Page 2130 Type CORNR Pages 1
Date 4/05/2021 Time 2:22 PM
Rec Amt \$7.00



GARDEN & ASSOC.

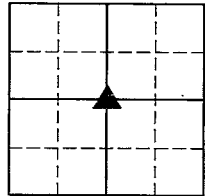
P.O. Box 451, Oskaloosa, Iowa 52577-0451 Phone: (641)672-2526

KAREN SCHWANEBECK, RECORDER
MARION COUNTY IOWA

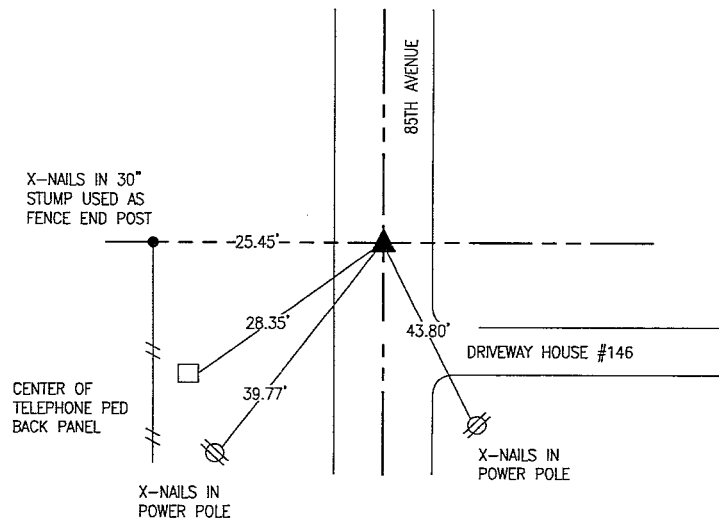
UNITED STATES PUBLIC LAND SURVEY CORNER CERTIFICATE

OF

Land Survey Monuments situated in Section 5, Township 77, Range 20, of the Fifth Principal Meridian, MARION County, Iowa. Previously recorded in NO CERTIFICATE OF RECORD in County Recorder's Office. Monument Description and Remarks: SEE BELOW



CENTER




MARCH 2021
FD 2" PIPE 12" DEEP IN CENTERLINE OF ROAD IN LINE WITH FENCE TO THE WEST. THE DISTANCE SOUTH TO THE SOUTH 1/4 (5/8" REBAR OVER C.M.) 2636.79' FITS WITHIN REASON. ACCEPTED MONUMENT AND TIED OUT.

I hereby certify that this land surveying document was prepared and the related survey work was performed by me or under my direct personal supervision and that I am a duly licensed Professional Land Surveyor under the laws of the State of Iowa.

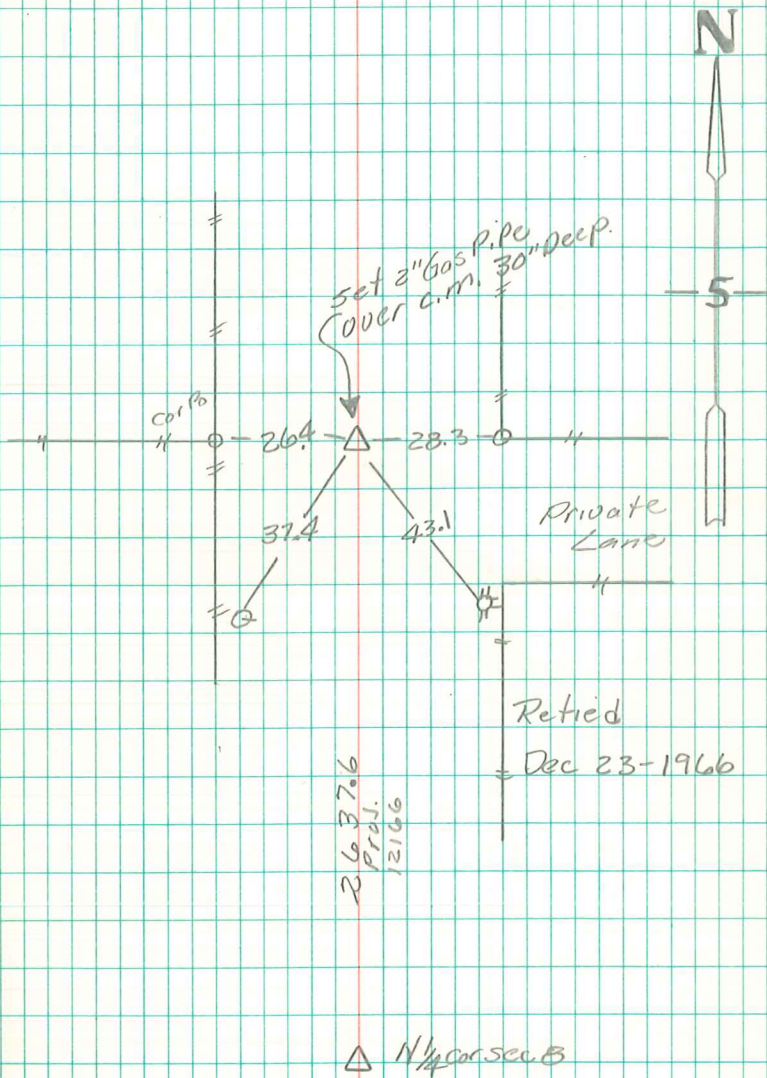
Corners	Section	Township	Range
CENTER	5	77	20

Bobby J. Maddaleno 3-31-21
Bobby J. Maddaleno, P.L.S. Date
License number: 19960
My license renewal date is December 31, 2021

SEAL



Ref. # 7-011, Plat Garden & Assoc. - Enc 5



26.37.6
Prd.
12166

Private Lane

Retied
Dec 23-1966

Δ N 1/4 cor. sec. 8