



Document 17-1690

Book 2017 Page 1690 Type CORNR Pages 1
Date 4/24/2017 Time 10:57 AM
Rec Amt \$7.00

KAREN SCHWANEBECK, RECORDER
MARION COUNTY IOWA

PREPARED BY: THAREN HELGERSON NILLES ASSOCIATES, INC. 1250 SW STATE STREET, SUITE A, ANKENY, IOWA 50023 PH: 515-965-0123

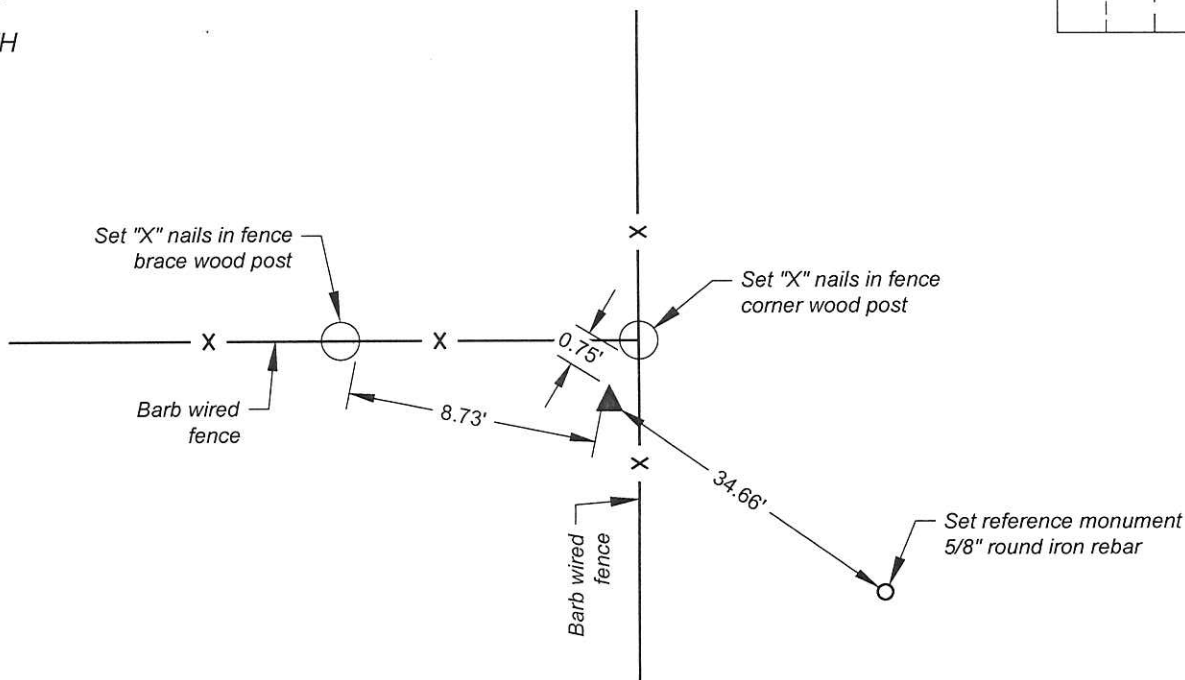
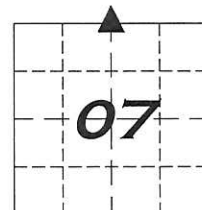
UNITED STATES PUBLIC LAND SURVEY CORNER CERTIFICATE OF

Land Survey Monument situated in Section 07, Township 77 North, Range 20 West of the Fifth Principal Meridian, Marion County, Iowa. Monument was located using reference ties obtained from the Marion County Engineer's Office.

MONUMENT DESCRIPTION AND REMARKS: Found concrete monument with 3" stamped disk using corner ties from the Marion County Engineers Office dated September 3, 1940. Monument found 1 foot deep and could not identify material of the 3" disk. Placed a 5/8" round iron rebar on south side of concrete monument for magnetic purposes.

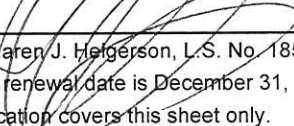
PLAN - VIEW

FOUND CONCRETE MONUMENT WITH 3" DISK



NORTH QUARTER CORNER OF SECTION 07

I hereby certify that this land surveying document was prepared and the related survey work was performed by me or under my direct personal supervision and that I am a duly licensed land surveyor under the laws of the state of Iowa.

Signature: 
Name: Tharen J. Helgerson, L.S. No. 18530
My license renewal date is December 31, 2018
This certification covers this sheet only.

Date: 04/14/2017

LIST CORNERS TO BE INDEXED

Corner	Section	Township	Range
North 1/4 Corner	07	77	20
South 1/4 Corner	06	77	20

NILLES ASSOCIATES

1250 SW STATE STREET
SUITE A
ANKENY, IOWA
50023-2555
(515) 965-0123 phone
(515) 965-3322 fax
www.nillesinc.com



Rls 700x-Ret Nilles Associates

Found Nigar Head Rock 11"x11"x8"
on Top of 2-2" Round tile.

Lowered one of the tile in position
& set C.M. on Top.

N¹/₄ Cor sec 7-77-20

Set - Sept 4-1940

Notes: Mandell

